
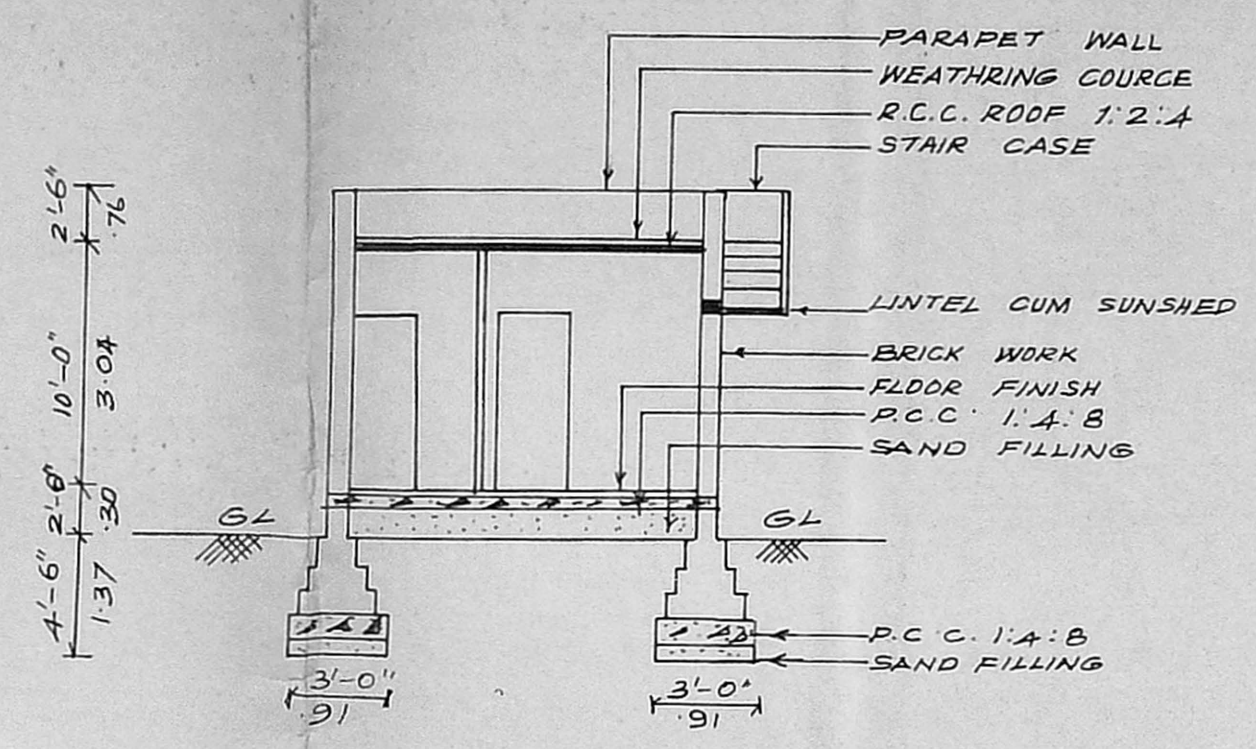




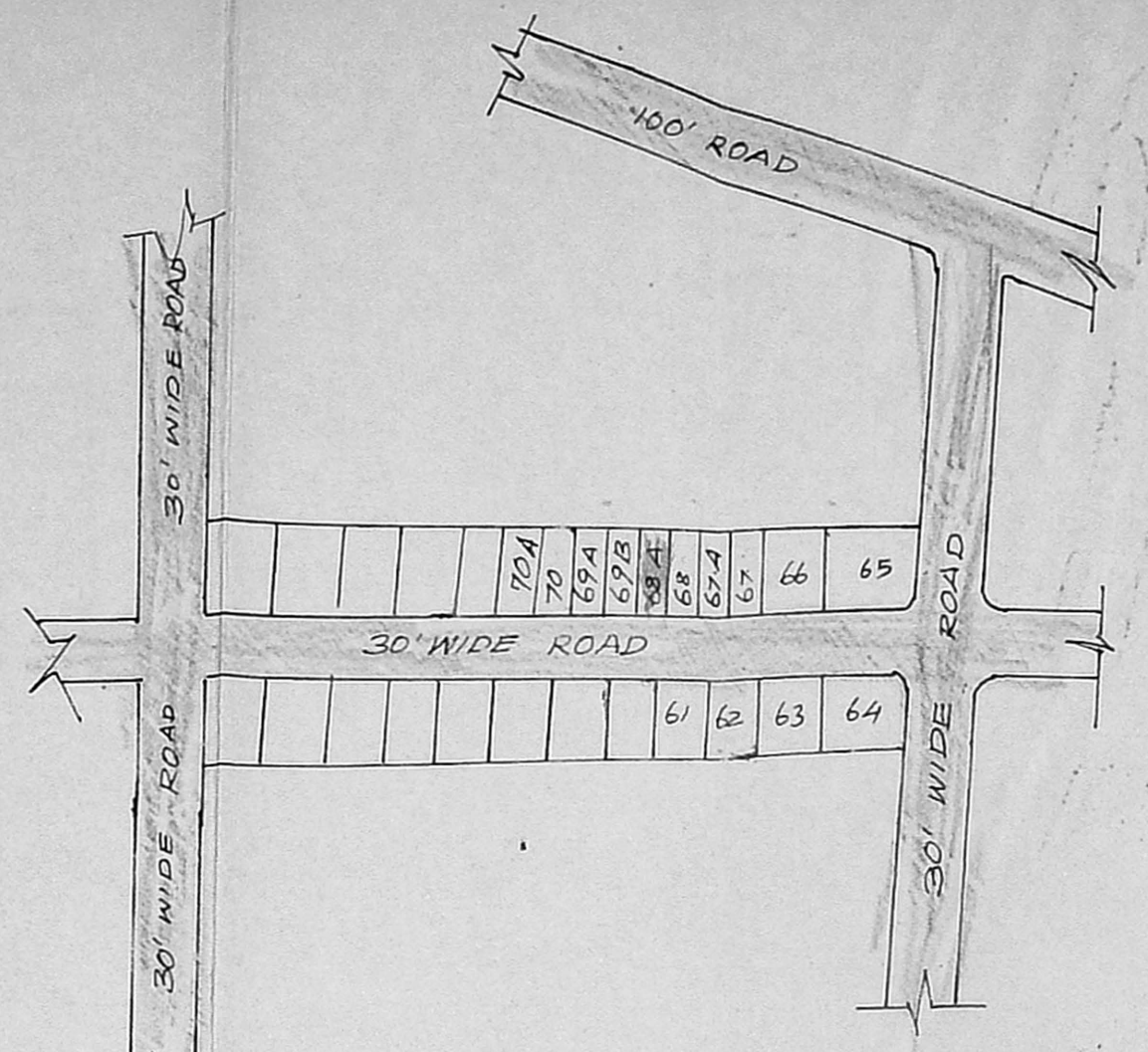
PLAN SHOWING THE PROPOSED CONSTRUCTION OF RESIDENTIAL BUILDING AT PLOT NO. 68A SARASWATHI NAGAR, R. S. NO. 21/2 & 21/3, OF MADI-PAKKAM VILLAGE, SAIDAPET TALUK, CHENGALPUT DISTRICT. ULLAGARAMEAIAZHIVAKKAM T.P.



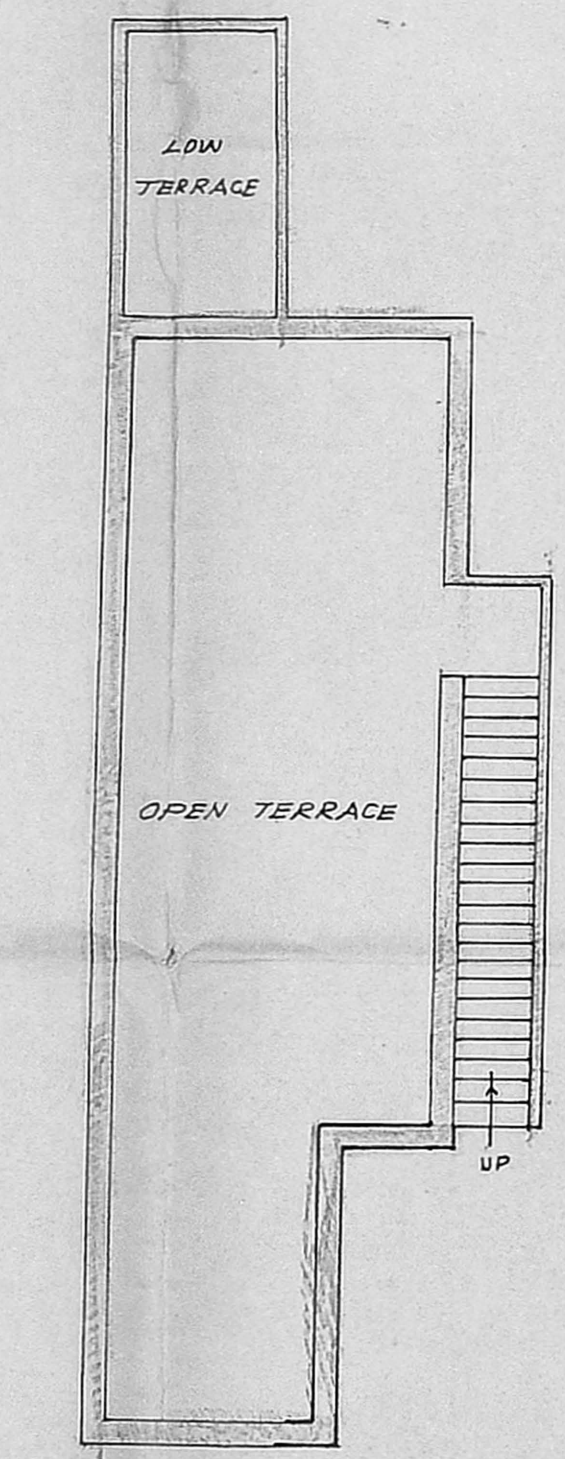
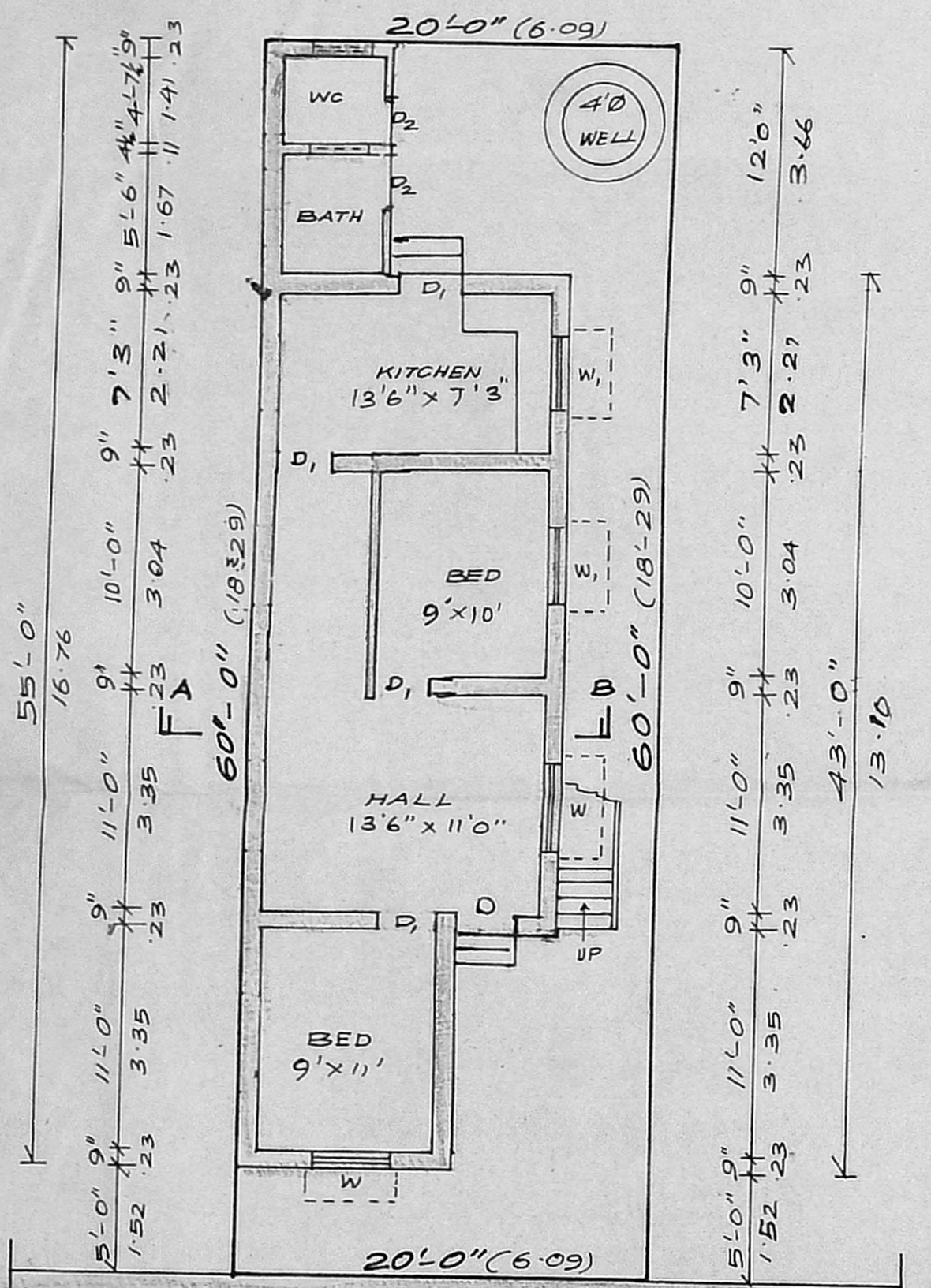
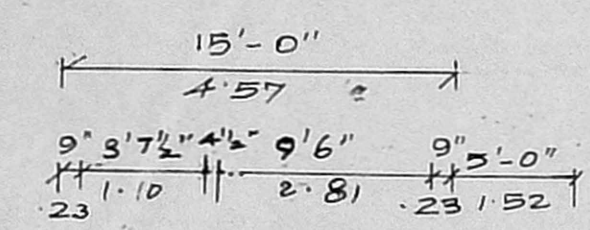
FRONT ELEVATION



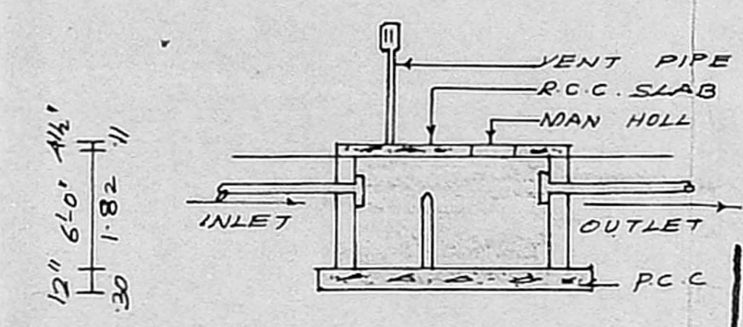
SECTION ON 'AB'



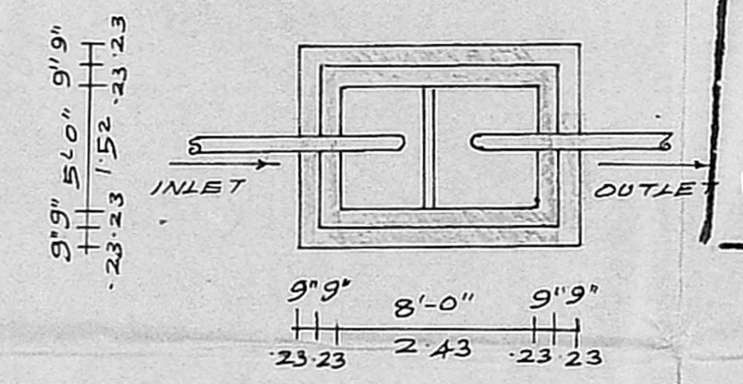
KEY PLAN (NOT TO SCALE)



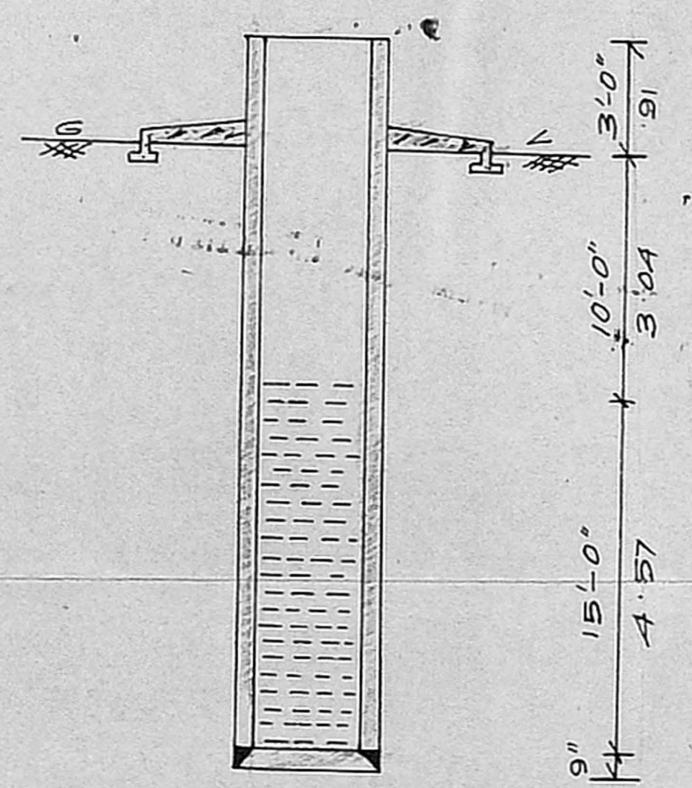
TERRACE FLOOR PLAN



SECTION



DETAILS OF SEPTIC TANK



DETAILS OF WELL

Planning Permit No. A/ 619/92  
**APPROVED**  
 SUBJECT TO THE CONDITIONS IN THIS OFFICE LETTER.  
 No. A/ 3996/92 Date: 06.9.92  
 FOR MEMBER SECRETARY  
 MADRAS METROPOLITAN DEVELOPMENT AUTHORITY  
 MADRAS - 600 088.

ASST. ...  
 Scrutiny ...  
 SCALE 1/4" = 8'-0"  
 PART II  
 NO. 118

COLOUR INDEX D.P.  
 PROPOSED CONSTRUCTION  
 EXISTING ROADS  
 SITE BOUNDARY

**SCHEDULE OF JOINERIES**

D	- DOOR	3'-3" x 7'-0"
D1	- DOOR	3'-0" x 7'-0"
D2	- DOOR	2'-5" x 6'-6"
W	- WINDOW	4'-6" x 4'-6"
W1	- WINDOW	4'-0" x 4'-6"
V	- VENTILATOR	2'-0" x 1'-0"

**AREA PARTICULARS**  
 SITE EXTENT : 1200 SQFT. (111.54 SQMT)  
 BUILDEDUP AREA : 636 SQFT. (59.10 SQMT)

OWNER : C. GANESAN

C. GANESAN.  
 LICENSED SURVEYOR.  
 Alander Municipality, Tambaram Municipality,  
 159, Karuneeagar Street, Adambakkam  
 MADRAS-600 088.

LICENSED SURVEYOR.

SITE PLAN AND PLAN

Plot area = 111.60m<sup>2</sup>  
 May area = 62.07m<sup>2</sup>  
 P.S.I = 162.07  
 111.60